

PLAN TOPOGRAFIC
judetul Cluj, comuna Apahida,
localitatea Sănnicoara si Dezmir,
Strada Aviatorilor, nr. 2,
C.F. 76500, 76561, 76562 - Apahida,
N.C. 76500, 76561, 76562
Scara 1:500



DISPUNERE PLANSE


PS.01.1	PS.01.2	PS.01.3
PS.01.4	PS.01.5	PS.01.6

Coordonate teren studiat

Nr. Pct.	Coordonate pct.de contur		Lungimi laturi D(i,i+1)
	X [m]	Y [m]	
57	587625.497	401956.057	20.260
58	587623.979	401935.854	47.903
59	587671.803	401933.109	74.956
60	587657.848	401859.463	24.156
61	587633.772	401861.432	24.156
62	587609.696	401863.400	29.618
63	587615.950	401834.450	36.743
64	587652.592	401831.729	0.505
65	587652.686	401832.225	54.485
66	587707.044	401828.511	1.821
67	587706.705	401826.722	18.602
68	587725.249	401825.253	11.741
54	587736.964	401824.471	118.407
28	587759.014	401940.807	11.459
29	587770.366	401939.247	1.246
31	587772.347	401947.517	2.140
32	587774.428	401947.018	5.233
33	587779.517	401945.797	6.428
34	587785.769	401944.302	0.576
35	587786.329	401944.168	22.347
36	587791.515	401965.905	20.563
37	587796.288	401985.906	11.442
38	587798.787	401997.072	6.102
39	587801.455	402002.560	33.819
40	587810.482	402035.152	83.660
41	587829.258	402116.678	13.466
42	587831.967	402129.869	10.744
43	587833.790	402140.457	8.108
44	587834.852	402148.495	8.100
45	587835.597	402156.561	10.854
46	587836.214	402167.397	3.702
47	587834.752	402170.798	9.525
48	587835.200	402180.112	2.771
1	587836.930	402182.277	24.885
2	587838.029	402207.138	15.854
3	587822.363	402209.575	10.160
4	587812.324	402211.137	3.698
5	587808.670	402211.705	4.721
6	587804.005	402212.431	48.618
7	587755.965	402219.905	24.728
8	587731.531	402223.706	18.652
9	587713.101	402226.573	23.783
10	587689.601	402230.229	18.285
11	587671.533	402233.040	5.501
12	587666.084	402233.793	10.138
13	587656.041	402235.181	15.263
14	587640.923	402237.279	23.023
15	587636.153	402214.756	3.311
16	587632.933	402215.527	19.687
17	587613.787	402220.110	5.594
18	587612.775	402214.608	64.409
19	587601.080	402151.270	41.592
20	587593.615	402110.353	52.372
21	587584.209	402058.833	21.095
22	587580.364	402038.091	7.806
49	587578.941	402030.416	29.065
50	587573.643	402001.838	44.156
51	587565.749	401958.393	5.283
52	587571.023	401958.084	50.404
53	587621.392	401956.213	4.108

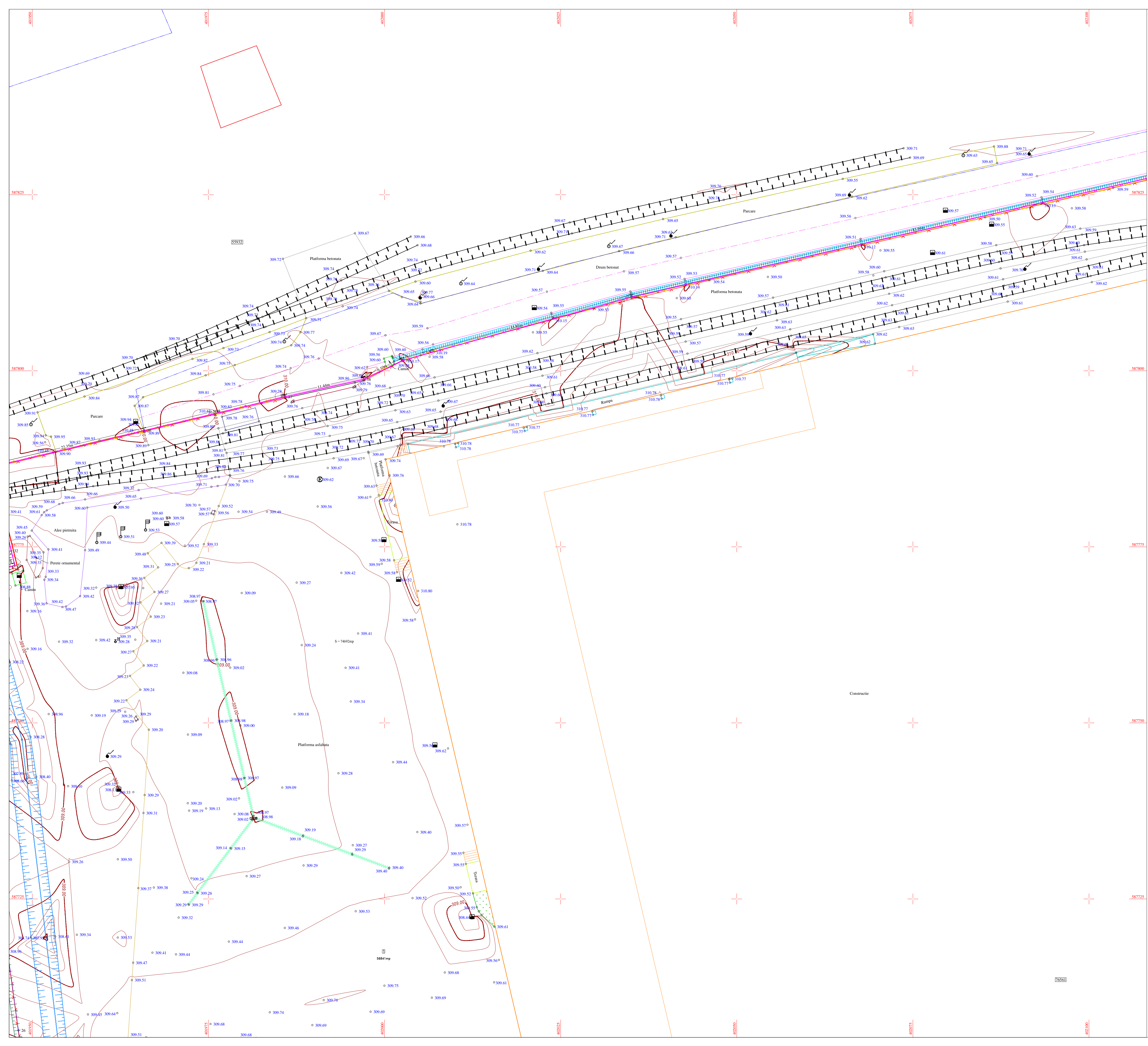
1:250

2 cm pe plan = 5 m pe teren



INVENTAR DE COORDONATE NC 76561				INVENTAR DE COORDONATE NC 76562				INVENTAR DE COORDONATE NC 76500			
Sistem de proiectie Stereografica 1970				Sistem de proiectie Stereografica 1970				Sistem de proiectie Stereografica 1970			
Nr. Pct.	Coordonate pct.de contur D(i,i+1)	X [m]	Y [m]	Nr. Pct.	Coordonate pct.de contur D(i,i+1)	X [m]	Y [m]	Nr. Pct.	Coordonate pct.de contur D(i,i+1)	X [m]	Y [m]
1	587636.930	402182.277	24.885	24	587641.789	401955.439	71.315	54	587736.964	401824.471	118.407
2	587638.029	402207.138	15.854	23	587649.160	402026.372	69.787	28	587759.014	401940.807	4.529
3	587622.363	402209.575	10.160	22	587649.364	402038.091	69.787	27	587759.014	401940.807	4.529
4	587812.324	402211.137	3.698	49	587578.941	402030.416	29.065	55	587729.101	401944.915	22.984
5	587808.670	402211.705	4.721	50	587573.643	402001.838	44.156	56	587708.331	401948.043	31.184
6	587804.005	402212.431	48.618	51	587565.749	401958.393	5.283	57	587675.437	401952.087	19.038
7	587755.965	402219.905	24.728	52	587571.023	401958.084	50.404	25	587656.580	401954.877	14.802
8	587731.531	402223.706	18.652	53	587621.392	401956.213	4.108	24	587641.789	401955.439	16.304
9	587713.101	402226.573	23.783	57	587625.497	401956.057	20.260	57	587625.497	401956.057	20.260
10	587689.601	402230.229	18.285	58	587623.979	401935.854	47.903	58	587623.979	401935.854	47.903
11	587671.533	402233.040	5.501	60	587657.848	401859.463	24.156	59	587671.803	401933.109	74.956
12	587666.084	402233.793	10.138	61	587657.848	401859.463	24.156	60	587657.848	401859.463	24.156
13	587656.041	402235.181	15.263	61	587633.772	401861.432	24.156	61	587633.772	401861.432	24.156
14	587640.923	402237.279	23.023	62	587609.696	401863.400	29.618	62	587609.696	401863.400	29.618
15	587636.153	402214.756	3.311	63	587615.950	401834.450	36.743	63	587615.950	401834.450	36.743
16	587632.933	402215.527	19.687	64	587652.592	401831.729	0.505	64	587652.592	401831.729	0.505
17	587613.787	402220.110	5.594	65	587652.686	401832.225	54.485	65	587652.686	401832.225	54.485
18	587612.775	402214.608	64.409	66	587707.044	401828.511	1.821	66	587707.044	401828.511	1.821
19	587601.080	402151.270	41.592	67	587706.705	401826.722	18.602	67	587706.705	401826.722	18.602
20	587593.615	402110.353	52.372	68	587725.249	401825.253	11.741	68	587725.249	401825.253	11.741
21	587584.209	402058.833	21.095								
22	587580.364	402038.091	7.806								
49	587578.941	402030.416	29.065								
50	587573.643	402001.838	44.156								
51	587565.749	401958.393	5.283								
52	587571.023	401958.084	50.404								
53	587621.392	401956.213	4.108								

S.C.GEO ARC S.R.L. Autorizatia seria RO-B-J nr.3035 Ing. Stabe Alexandru Stefan Autorizatia seria RO-B-F, nr.1401, tel.07225683069		S.C. RONDOCARTON S.R.L judetul Cluj, loc. Sănnicoara, str. Aviatorilor, nr. 2A	
SISTEM DE PROIECTIE STEREOGRAFIC 1970 SISTEM DE ALTITUDINI MAREA NEAGRĂ 1975	Data Septembrie	Ridicare topografică Plan urbanistic zonal pentru modificari cladiri existente si extindere spatii productie, depozitare si anexe, reconfigurari interioare, construire casa poarta, rezervare apa incendiu, impregnare, amenajare drumuri incinta si parcuri, amenajare spatii verzi, creare scolare noui si vechi, signalistica, torenamente utilitat, organizare de sanatate Suprafata perimetrului studiat = 74692 mp	
SEMNAȚURA:			



PLAN TOPOGRAFIC
judetul Cluj, comuna Apahida,
localitatea Sănnicoara și Dezmir,
Strada Aviatorilor, nr. 2,
C.F. 76500, 76561, 76562 - Apahida,
N.C. 76500, 76561, 76562
Scara 1:500

DISPUNERE PLANSE

PS.01.1	PS.01.2	PS.01.3
PS.01.4	PS.01.5	PS.01.6

Coordonate teren studiat

Nr. Pct.	Coordonate pct.de contur		Lungimi latari D(i,i+1)
	X [m]	Y [m]	
57	587625.497	401956.057	20.260
58	587623.979	401935.854	47.903
59	587671.803	401933.109	74.956
60	587657.848	401859.463	24.156
61	587633.772	401861.432	24.156
62	587609.696	401863.400	29.618
63	587615.950	401834.450	36.743
64	587652.592	401831.729	0.505
65	587652.686	401832.225	54.485
66	587707.044	401828.511	1.821
67	587706.705	401826.722	18.602
68	587725.249	401825.253	11.741
54	587736.964	401824.471	118.407
28	587759.014	401940.807	11.459
29	587770.366	401939.247	1.246
30	587770.533	401940.482	7.265
31	587772.347	401947.517	2.140
32	587774.428	401947.018	5.233
33	587779.517	401945.797	6.428
34	587785.769	401944.302	0.576
35	587786.329	401944.168	22.347
36	587791.515	401965.905	20.563
37	587796.288	401985.906	11.442
38	587798.787	401997.072	6.102
39	587801.455	402002.560	33.819
40	587810.482	402035.152	83.660
41	587829.258	402116.678	13.466
42	587831.967	402129.869	10.744
43	587833.790	402140.457	8.108
44	587834.852	402148.495	8.100
45	587835.597	402156.561	10.854
46	587836.214	402167.397	3.702
47	587834.752	402170.798	9.325
48	587835.200	402180.112	2.771
1	587836.930	402182.277	24.885
2	587838.029	402207.138	15.854
3	587822.363	402209.575	10.160
4	587812.324	402211.137	3.698
5	587808.670	402211.705	4.721
6	587804.005	402212.431	48.618
7	587755.965	402219.905	24.728
8	587731.531	402223.706	18.652
9	587713.101	402226.573	23.783
10	587689.601	402230.229	18.285
11	587671.533	402233.040	5.501
12	587666.084	402233.793	10.138
13	587656.041	402235.181	15.263
14	587640.923	402237.279	23.023
15	587636.153	402214.756	3.311
16	587632.933	402215.527	19.687
17	587613.787	402220.110	5.594
18	587612.775	402214.608	64.409
19	587601.080	402151.270	41.592
20	587593.615	402110.353	52.372
21	587584.209	402058.833	21.095
22	587580.364	402038.091	7.886
49	587578.941	402030.416	29.065
50	587573.643	402001.838	44.156
51	587565.749	401958.393	5.283
52	587571.023	401958.084	50.404
53	587621.392	401956.213	4.108

S(1)=74692.10mp P=1338.895m

1:250

2 cm pe plan = 5 m pe teren

INVENTAR DE COORDONATE NC 76561					INVENTAR DE COORDONATE NC 76562					INVENTAR DE COORDONATE NC 76500					
Sistem de proiectie Stereografica 1970					Sistem de proiectie Stereografica 1970					Sistem de proiectie Stereografica 1970					
Nr. Pct.	Coordonate pct.de contur	Coordonate pct.de contur			Nr. Pct.	Coordonate pct.de contur	Coordonate pct.de contur			Nr. Pct.	Coordonate pct.de contur	Coordonate pct.de contur			
	X [m]	Y [m]	X [m]	Y [m]		X [m]	Y [m]	X [m]	Y [m]		X [m]	Y [m]	X [m]	Y [m]	
1	587636.930	402182.277	24.885	587641.789	401955.439	71.315	54	587736.964	401824.471	118.407	587636.930	402182.277	24.885	587641.789	401955.439
2	587638.029	402207.138	15.854	587649.160	402026.372	69.787	28	587759.014	401940.807	4.529	587638.029	402207.138	15.854	587649.160	402026.372
3	587622.363	402209.575	10.160	587650.364	402038.091	7.886	27	587754.527	401942.423	25.665	587622.363	402209.575	10.160	587650.364	402038.091
4	587612.324	402211.137	3.698	587658.941	402030.416	29.065	55	587729.101	401944.915	22.984	587612.324	402211.137	3.698	587658.941	402030.416
5	587608.670	402211.705	4.721	587657.848	401958.393	5.283	56	587708.331	401948.043	31.184	587608.670	402211.705	4.721	587657.848	401958.393
6	587604.005	402212.431	48.618	587656.749	401956.213	4.108	57	587705.437	401952.287	19.036	587604.005	402212.431	48.618	587656.749	401956.213
7	587555.965	402219.905	24.728	587651.023	401958.084	50.404	52	587656.580	401954.877	14.802	587555.965	402219.905	24.728	587651.023	401958.084
8	587731.531	402223.706	18.652	587649.160	402038.091	7.886	49	587578.941	402030.416	29.065	587731.531	402223.706	18.652	587649.160	402038.091
9	587713.101	402226.573	23.783	587640.923	402237.279	23.023	57	587625.497	401956.057	20.260	587713.101	402226.573	23.783	587640.923	402237.279
10	587689.601	402230.229	18.285	587636.153	402214.756	3.311	58	587623.979	401935.854	47.903	587689.601	402230.229	18.285	587636.153	402214.756
11	587671.533	402233.040	5.501	587632.933	402215.527	19.687	59	587671.803	401933.109	74.956	587671.533	402233.040	5.501	587632.933	402215.527
12	587666.084	402233.793	10.138	587631.787	402220.110	5.594	60	587657.848	401859.463	24.156	587666.084	402233.793	10.138	587631.787	402220.110
13	587656.041	402235.181	15.263	587613.787	402220.110	5.594	61	587633.772	401861.432	24.156	587656.041	402235.181	15.263	587613.787	402220.110
14	587640.923	402237.279	23.023	587612.775	402214.608	64.409	62	587609.696	401863.400	29.618	587640.923	402237.279	23.023	587612.775	402214.608
15	587636.153	402214.756	3.311	587601.080	402151.270	41.592	63	587615.950	401834.450	36.743	587636.153	402214.756	3.311	587601.080	402151.270
16	587632.933	402215.527	19.687	587593.615	402110.353	52.372	64	587652.592	401831.729	0.505	587632.933	402215.527	19.687	587593.615	402110.353
17	587613.787	402220.110	5.594	587584.209	402058.833	21.095	65	587652.686	401832.225	54.485	587613.787	402220.110	5.594	587584.209	402058.833
18	587612.775	402214.608	64.409	587580.364	402038.091	7.886	66	587707.044	401828.511	1.821	587612.775	402214.608	64.409	587580.364	402038.091
19	587601.080	402151.270	41.592	587578.941	402030.416	29.065	67	587706.705	401826.722	18.602	587601.080	402151.270	41.592	587578.941	402030.416
20	587593.615	402110.353	52.372	587575.014	401940.807	11.459	68	587725.249	401825.253	11.741	587593.615	402110.353	52.372	587575.014	401940.807
21	587584.209	402058.833	21.095	587754.527	401942.423	25.665									
22	587580.364	402038.091	69.787	587770.366	401939.247	1.246									
23	587649.160	402026.372	69.787	587770.533	401940.482	7.265									
24	587641.789	401955.439	71.315	587772.347	401947.517	2.140									
25	587656.580	401954.877	50.218	587774.428	401947.018	5.233									
26	587705.437	401952.287	19.036	587779.517	401945.797	6.428									
27	587754.527	401942.423	25.665	587785.769	401944.302	0.576									
28	587759.014	401940.807	11.459	587786.329	401944.168	22.347									
29	587770.366	401939.247	1.246	587791.515	401965.905	20.563									
30	587770.533	401940.482	7.265	587796.288	401985.906	11.442									
31	587772.347	401947.517	2.140	587798.787	401997.072	6.102									
32	587774.428	401947.018	5.233	587801.455	402002.560	33.819									
33	587779.517	401945.797	6.428	587804.005	402012.431	48.618									
34	587785.769	401944.302	0.576	587808.670	402011.705	4.721									
35	587786.329	401944.168	22.347	587809.696	402009.696	29.618									
36	587791.515	401965.905	20.563	587810.482	402035.152	83.660									
37	587796.288	401985.906	11.442	587829.258	402116.678	13.466									
38	587798.787	401997.072	6.102	587831.967	402129.869	10.744									
39	587801.455	402002.560	33.819	587833.790	402140.457	8.108									
40	587804.005	402012.431	48.618	587834.852	402148.495	8.100									
41	587808.670	402011.705	4.721	587835.597	402156.561	10.854									
42	587809.696	402009.696	29.618	587836.214	402167.397	3.702									
43	587810.482	402035.152	83.660	587836.930	402182.277	24.885									
44	587812.324	402030.416	29.065	587838.029	402207.138	15.854									
45	587815.950	401834.450	36.743												
46	587816.952	401831.729	0.505												
47	587817.954	401828.511	1.821												
48	587818.956	401826.722	18.602												
49	587819.958	401825.253	11.741												
50	587820.960	401824.471	118.407												
51	587821.962	401823.473	117.												

PLAN TOPOGRAFIC
judetul Cluj, comuna Apahida,
localitatea Sănnicoua și Dezmir,
Strada Aviatorilor, nr. 2,
C.F. 76500, 76561, 76562 - Apahida,
N.C. 76500, 76561, 76562
Scara 1:500



DISPUNERE PLANSE

PS.01.1	PS.01.2	PS.01.3
PS.01.4	PS.01.5	PS.01.6

Coordonate teren studiat

Nr. Pct.	Coordonate pct.de contur		Lungimi laterali D _{G(+1)}
	X [m]	Y [m]	
57	587625.497	401956.057	20.260
58	587623.979	401935.854	47.903
59	587671.803	401933.109	74.956
60	587657.848	401859.463	24.156
61	587633.772	401861.432	24.156
62	587609.696	401863.400	29.618
63	587615.950	401834.450	36.743
64	587652.592	401831.729	0.505
65	587652.686	401832.225	54.485
66	587707.044	401828.511	1.821
67	587706.705	401826.722	18.602
68	587725.249	401825.253	11.741
54	587736.964	401824.471	118.407
28	587759.014	401940.807	11.459
29	587770.366	401939.247	1.246
30	587770.533	401940.482	7.265
31	587772.347	401947.517	2.140
32	587774.428	401947.018	5.233
33	587779.517	401945.797	6.428
34	587785.769	401944.302	0.576
35	587786.329	401944.168	22.347
36	587791.515	401965.905	20.563
37	587796.288	401985.906	11.442
38	587798.787	401997.072	6.102
39	587801.455	402002.560	33.819
40	587810.482	402035.152	83.660
41	587829.258	402116.678	13.466
42	587831.967	402129.869	10.744
43	587833.790	402140.457	8.108
44	587834.852	402148.495	8.100
45	587835.597	402156.561	10.854
46	587836.214	402167.397	3.702
47	587834.752	402170.798	9.325
48	587835.200	402180.112	2.771
1	587836.930	402182.277	24.885
2	587838.029	402207.138	15.854
3	587822.363	402209.575	10.160
4	587812.324	402211.137	3.698
5	587808.670	402211.705	4.721
6	587804.005	402212.431	48.618
7	587755.965	402219.905	24.728
8	587731.531	402223.706	18.652
9	587713.101	402226.573	23.783
10	587689.601	402230.229	18.285
11	587671.533	402233.040	5.501
12	587666.084	402233.793	10.138
13	587656.041	402235.181	15.263
14	587640.923	402237.279	23.023
15	587636.153	402214.756	3.311
16	587632.933	402215.527	19.687
17	587613.787	402220.110	5.594
18	587612.775	402214.608	64.409
19	587601.080	402151.270	41.592
20	587593.615	402110.353	52.372
21	587584.209	402058.833	21.095
22	587580.364	402038.091	7.806
49	587578.941	402030.416	29.065
50	587573.643	402001.838	44.156
51	587565.749	401958.393	5.283
52	587571.023	401958.084	50.404
53	587621.392	401956.213	4.108

S(1)=74692.1021 P=1338.89523

S(1)=74692.10mp P=1338.895m

1:250

2 cm pe plan = 5 m pe teren



LEGENDA	
	canal
	conducta GAZ
	rigola metalica
	linie fir CF
	helesteu
	linie de ax
	gard metalic
	sant din beton
	dig
	gard din plasa
	gard placi beton stanga
	limita numar cadastral
	stalp din lemn
	camion electric
	drapel
	hidrant
	camion gaze
	stalp metalic
	gura canalizare
	cismea
	gura de scurgere

INVENTAR DE COORDONATE				INVENTAR DE COORDONATE				INVENTAR DE COORDONATE			
NC 76561				NC 76562				NC 76500			
Sistem de proiectie Stereografica 1970				Sistem de proiectie Stereografica 1970				Sistem de proiectie Stereografica 1970			
Nr. Pct.	Coordonate pct.de contur	Lungimi laterali D _{G(+1)}		Nr. Pct.	Coordonate pct.de contur	Lungimi laterali D _{G(+1)}		Nr. Pct.	Coordonate pct.de contur	Lungimi laterali D _{G(+1)}	
X [m]	Y [m]			X [m]	Y [m]			X [m]	Y [m]		
1	587936.930	402182.277	24.885	24	587641.789	401955.439	71.315	54	587736.964	401824.471	118.407
2	587938.029	402207.138	15.854	25	587649.160	402026.372	69.787	55	587759.014	401940.807	4.529
3	587922.363	402209.575	10.160	26	587650.364	402038.091	7.806	56	587759.527	401941.423	25.666
4	587912.324	402211.137	3.698	49	587578.941	402030.416	29.065	57	587729.101	401944.315	22.984
5	587908.670	402211.705	4.721	50	587573.643	402001.838	44.156	58	587706.705	401826.722	18.602
6	587904.005	402212.431	48.618	51	587565.749	401958.393	5.283	59	587707.044	401828.511	1.821
7	587905.965	402210.905	24.728	52	587571.023	401958.084	50.404	60	587657.848	401859.463	24.156
8	587751.531	402223.706	18.652	53	587621.392	401956.213	4.108	61	587633.772	401861.432	24.156
9	587713.101	402226.573	23.783					62	587609.696	401863.400	29.618
10	587689.601	402230.229	18.285					63	587615.950	401834.450	36.743
11	587671.533	402233.040	5.501					64	587652.592	401831.729	0.505
12	587666.084	402233.793	10.138					65	587652.686	401832.225	54.485
13	587656.041	402235.181	15.263					66	587707.044	401828.511	1.821
14	587640.923	402237.279	23.023					67	587706.705	401826.722	18.602
15	587636.153	402214.756	3.311					68	587725.249	401825.253	11.741
16	587632.933	402215.527	19.687								
17	587613.787	402220.110	5.594								
18	587612.775	402214.608	64.409								
19	587601.080	402151.270	41.592								
20	587593.615	402110.353	52.372								
21	587584.209	402058.833	21.095								
22	587580.364	402038.091	7.806								
23	587649.160	402026.372	69.787								
24	587641.789	401955.439	71.315								
25	587650.364	402038.091	7.806								
26	587578.941	402030.416	29.065								
27	587573.643	402001.838	44.156								
28	587565.749	401958.393	5.283								
29	587571.023	401958.084	50.404								
30	587621.392	401956.213	4.108								
31	587736.964	401824.471	118.407								
32	587759.014	401940.807	4.529								
33	587759.527	401941.423	25.666								
34	587729.101	401944.315	22.984								
35	587706.705	401826.722	18.602								
36	587707.044	401828.511	1.821								
37	587657.848	401859.463	24.156								
38	587633.772	401861.432	24.156								
39	587609.696	401863.400	29.618								
40	587615.950	401834.450	36.743								
41	587652.592	401831.729	0.505								
42	587652.686	401832.225	54.485								
43	587707.044	401828.511	1.821								
44	587706.705	401826.722	18.602								
45	587725.249	401825.253	11.741								

S.C.GEO ARC S.R.L. Autorizatia seria RO-B-J nr.3035 Ing. Statie Alexandru Stefan Autorizatia seria RO-B-F, nr.1401, tel.0722583069		S.C. RONDOCARTON S.R.L. judetul Cluj, loc. Sănnicoua, str. Aviatorilor, nr. 2A	
SISTEM DE PROIECTIE STEREOGRAFIC 1970 SISTEM DE ALTITUDINI MAREA NEAGRĂ 1975		Data Septembrie	Ridicare topografică Plan urbanistic zonal pentru modificari cladiri existente si extindere spatii productie, depozitare si anexe, reacompartimentari interioare, construire casa poarta, rezervare apa incendiu, impregnare, amenajare drumuri incalzita si parcuri, amenajare spatii verzi, creare scara noua si/sau siglaistica, transamene utilitat, organizare de sanare Suprafata perimetrului studiat = 74692 mp
SEMNAȚURA:			



PLAN TOPOGRAFIC
judetul Cluj, comuna Apahida,
localitatea Sănnicoara si Dezmîr,
Strada Aviatorilor, nr. 2,
C.F. 76500, 76561, 76562 - Apahida,
N.C. 76500, 76561, 76562
Scara 1:500



DISPUNERE PLANSE

PS.01.1	PS.01.2	PS.01.3
PS.01.4	PS.01.5	PS.01.6


Coordonate teren studiat

Nr. Pct.	Coordonate pct.de contur		Lungimi latari D(i,i+1)
	X [m]	Y [m]	
57	587625.497	401956.057	20.260
58	587623.979	401935.854	47.903
59	587671.803	401933.109	74.956
60	587657.848	401859.463	24.156
61	587633.772	401861.432	24.156
62	587609.696	401863.400	29.618
63	587615.950	401834.450	36.743
64	587652.592	401831.729	0.505
65	587652.686	401832.225	54.485
66	587707.044	401828.511	1.821
67	587706.705	401826.722	18.602
68	587725.249	401825.253	11.741
54	587736.964	401824.471	118.407
28	587759.014	401940.807	11.459
29	587770.366	401939.247	1.246
30	587770.533	401940.482	7.265
31	587772.347	401947.517	2.140
32	587774.428	401947.018	5.233
33	587779.517	401945.797	6.428
34	587785.769	401944.302	0.576
35	587786.329	401944.168	22.347
36	587791.515	401965.905	20.563
37	587796.288	401985.906	11.442
38	587798.787	401997.072	6.102
39	587801.455	402002.560	33.819
40	587810.482	402035.152	83.660
41	587829.258	402116.678	13.466
42	587831.967	402129.869	10.744
43	587833.790	402140.457	8.108
44	587834.852	402148.495	8.100
45	587835.597	402156.561	10.854
46	587836.214	402167.397	3.702
47	587834.752	402170.798	9.325
48	587835.200	402180.112	2.771
1	587836.930	402182.277	24.885
2	587838.029	402207.138	15.854
3	587822.363	402209.575	10.160
4	587812.324	402211.137	3.698
5	587808.670	402211.705	4.721
6	587804.005	402212.431	48.618
7	587755.965	402219.905	24.728
8	587731.531	402223.706	18.652
9	587713.101	402226.573	23.783
10	587689.601	402230.229	18.285
11	587671.533	402233.040	5.501
12	587666.084	402233.793	10.138
13	587656.041	402235.181	15.263
14	587640.923	402237.279	23.023
15	587636.153	402214.756	3.311
16	587632.933	402215.527	19.687
17	587613.787	402220.110	5.594
18	587612.775	402214.608	64.409
19	587601.080	402151.270	41.592
20	587593.615	402110.353	52.372
21	587584.209	402058.833	21.095
22	587580.364	402038.091	7.806
49	587578.941	402030.416	29.065
50	587573.643	402001.838	44.156
51	587565.749	401958.393	5.283
52	587571.023	401958.084	50.404
53	587621.392	401956.213	4.108

S(1)=74692.10mp P=1338.895m

1:250

2 cm pe plan = 5 m pe teren



INVENTAR DE COORDONATE
NC 76561

Sistem de proiectie Stereografica 1970

Nr. Pct.	Coordonate pct.de contur		Lungimi latari D(i,i+1)
	X [m]	Y [m]	
587636.930	402182.277	24.885	
587638.029	402207.138	15.854	
587622.363	402209.575	10.160	
587812.324	402211.137	3.698	
587808.670	402211.705	4.721	
587804.005	402212.431	48.618	
587755.965	402219.905	24.728	
587731.531	402223.706	18.652	
587713.101	402226.573	23.783	
587689.601	402230.229	18.285	
587671.533	402233.040	5.501	
587666.084	402233.793	10.138	
587656.041	402235.181	15.263	
587640.923	402237.279	23.023	
587636.153	402214.756	3.311	
587632.933	402215.527	19.687	
587613.787	402220.110	5.594	
587612.775	402214.608	64.409	
587601.080	402151.270	41.592	
587593.615	402110.353	52.372	
587584.209	402058.833	21.095	
587580.364	402038.091	7.806	
587578.941	402030.416	29.065	
587573.643	402001.838	44.156	
587565.749	401958.393	5.283	
587571.023	401958.084	50.404	
587621.392	401956.213	4.108	

INVENTAR DE COORDONATE
NC 76562

Sistem de proiectie Stereografica 1970

Nr. Pct.	Coordonate pct.de contur		Lungimi latari D(i,i+1)
	X [m]	Y [m]	
587641.789	401955.439	71.315	
587649.160	402026.372	69.787	
587940.364	402039.092	7.806	
587578.941	402030.416	29.065	
587573.643	402001.838	44.156	
587565.749	401958.393	5.283	
587571.023	401958.084	50.404	
587621.392	401956.213	20.412	

INVENTAR DE COORDONATE
NC 76500

Sistem de proiectie Stereografica 1970

Nr. Pct.	Coordonate pct.de contur		Lungimi latari D(i,i+1)
	X [m]	Y [m]	
587736.964	401824.471	118.407	
587759.014	401940.807	4.529	
587754.527	401941.423	25.665	
587729.101	401944.915	22.984	
587708.315	401948.043	31.184	
587695.437	401952.287	19.038	
587656.580	401954.877	14.802	
587641.789	401955.439	16.304	
587625.497	401956.057	20.260	
587623.979	401935.854	47.903	
587671.803	401933.109	74.956	
587657.848	401859.463	24.156	
587633.772	401861.432	24.156	
587609.696	401863.400	29.618	
587615.950	401834.450	36.743	
587652.592	401831.729	0.505	
587652.686	401832.225	54.485	
587707.044	401828.511	1.821	
587706.705	401826.722	18.602	
587725.249	401825.253	11.741	

S.C.GEO ARC S.R.L.
Autorizatia seria RO-B-J nr.3035
Ing. Statie Alexandru Stefan
Autorizatia seria RO-B-F, nr.1401,
tel.0722583069

S.C. RONDOCARTON S.R.L.
judetul Cluj, loc. Sănnicoara, str. Aviatorilor, nr. 2A

SISTEM DE PROIECTIE STEREOGRAFIC 1970
SISTEM DE ALTITUDINI MAREA NEAGRA 1975

Data
Septembrie

Ridicare topografică

Plan urbanistic zonal pentru modificari cladiri existente si extindere spatiu productie, depozitare si anexe, reconfigurari interioare, construire casa poarta, rezervare apa incendiu, impregnare, amenajare drumuri incinta si parcuri, amenajare spatiu verde, creare scara noi etaj, signalistica, torenamente utilitat, organizare de sanat

Suprafata perimetrului studiat = 74692 mp

